

TSMNAICS	
TS	NAICS
IS	NUMBER
ORG	ID
CODE	
TITLE	
EDR	SERIAL
NUMBER	
D	USERID
CODE	
D	LAST
UPDT	TS

TSMFNA	
TS	STATN
IS	NUMBER
ORG	ID
NUMBER	
TS	NAICS
ORG	ID
D	USERID
CODE	
D	LAST
UPDATE	TS
FNA	NAICS
FK	
FNA	FCLTY
FK	

TSMGEOUN	
TS	GEOUN
CD	
ORG	ID
TYPE	CODE
STATE	CODE
NAME	
D	USERID
CODE	
D	LAST
UPDT	TS

TSMFCLTY	
TS	STATN
IS	NUMBER
ORG	ID
D	USERID
CODE	
D	LAST
UPDT	TS

TSMFSA	
TS	STATN
IS	NUMBER
ORG	ID
TS	MSIC
CODE	
D	USERID
CODE	
TS	MSIC
ORG	ID
D	LAST
UPDATE	TS

TSMRFLBL	
TS	STATN
IS	NUMBER
ORG	ID
TS	MERS
IS	NUMBER
ORG	ID
TS	MFLBL
IS	NUMBER
ORG	ID
TS	MSIC
CODE	
D	USERID
CODE	
D	LAST
UPDT	TS

TMSMPRNG	
TS	STATN
IS	NUMBER
ORG	ID
PERMANENCE	CODE
IMPROVEMENT	CODE
OTHR	GEQ
UNIT	NM
D	USERID
CODE	
D	LAST
UPDT	TS
TS	GEOUN
CD	
ORG	ID
TS	MLTHUN
CD	
ORG	ID

TSMISC	
TS	MSIC
CODE	
ORG	ID
NAME	
D	USERID
CODE	
D	LAST
UPDT	TS

TSRLBRMK	
TS	RLBRMK
IS	NUMBER
ORG	ID
SHORT	NAME
DESCRIPTION	TEXT
D	USERID
CODE	

TSRRLRA	
TS	RRRESULT
IS	NUMBER
ORG	ID
TS	RLBRMK
IS	NUMBER
ORG	ID
D	USERID
CODE	
D	LAST
UPDATE	TS

TSRRCI	
TS	RRRESULT
IS	NUMBER
ORG	ID
LOWER	BND
AMT	
PRIM	CLASS
DESC	
SEC	CLASS
DESC	
PARTICLE	SIZE
BASIS	
D	USERID
CODE	

TSRLAB	
TS	RLAB
IS	NUMBER
ORG	ID
NAME	
ID	CODE
D	USERID
CODE	
D	LAST
UPDT	TS

FNA_NAICS_FK

FNA_FCLTY_FK

FSA_FCLTY_FK

FSA_SIC_FK

SPRNG_GEOUN_FK

PIPE_FCLTY_FK

IGUA_GEOUN_FK

RFLBL_ERS_FK

RLRA_LBRMK_FK



STORET P2.0 Server Model

FCLTY_STATN_FK

RFLBL_STATN_FK

SI

ADDR_WLE_FK

TSMPIPE	
TSMPIS_NUMBER	
TSMPIS_ORG_ID	
ID_NUMBER	
DESCRIPTION_TEXT	
SBSRFG_DSCH_IND_CD	
STATUS_NAME	
TREATMENT_NAME	
FLOW_TYPE_NAME	
USE_NAME	
DSCHRG_FREQ_TYP_CD	
RECEIVING_WTR_TXT	
D_USERID_CODE	
D_LAST_UPDT_TS	
TSMSTATN_ORG_ID	
TSMSTATN_IS_NUMBER	

TSMIGUA	
TSMIGUA_IS_NUMBER	
TSMIGUA_ORG_ID	
OTH_GEO_UNIT_NM	
PRM_AQUFR_IND_CD	
WATER_BEARING_IND	
D_USERID_CODE	
D_LAST_UPDATE_TS	
TSMINTVL_IS_NUMBER	
TSMINTVL_ORG_ID	
TSMGEOUN_CD	
TSMGEOUN_ORG_ID	

TSMLOG	
TSMLOG_IS_NUMBER	
TSMLOG_ORG_ID	
ID_NUMBER	
TYPE_CODE	
REPORT_FORMAT_CODE	
LOCATION_DESCR_TXT	
CONDUCTED_DATE	
D_USERID_CODE	
D_LAST_UPDT_TS	
TSMWELL_IS_NUMBER	
TSMWELL_ORG_ID	

TSMPMGRD	
TSMSTATN_IS_NUMBER	
TSMSTATN_ORG_ID	
DESCRIPTION_TEXT	
X_AXIS_LENGTH_MSR	
Y_AXIS_LENGTH_MSR	
X_AXIS_UNIT_CODE	
Y_AXIS_UNIT_CODE	
CELL_AREA_MSR	
CELL_AREA_UNIT_CD	
LABEL_SCHEME_TEXT	
D_USERID_CODE	
D_LAST_UPDT_TS	

TSMERS	
TSMERS_IS_NUMBER	
TSMERS_ORG_ID	
ACRONYM	
NAME	
DESCRIPTION_TEXT	
D_USERID_CODE	
D_LAST_UPDT_TS	
TSMORGAN_IS_NUMBER	

TSM	
TSM_IS_NUMBER	
TSM_ORG_ID	
DESCRIPTION_TEXT	
D_USERID_CODE	
D_LAST_UPDT_TS	

TSRCLDES	
TSRRSULT_IS_NUMBER	
TSRRSULT_ORG_ID	
CELL_SHAPE_TYPE_NM	
D_USERID_CODE	
D_LAST_UPDATE_TS	

TSRBRGI	
TSRBRGI_IS_NUMBER	
TSRBRGI_ORG_ID	
INDIVIDUAL_NUMBER	
D_USERID_CODE	
D_LAST_UPDATE_TS	
TSRBRG_IS_NUMBER	
TSRBRG_ORG_ID	

TSR	
TSR_IS_NUMBER	
TSR_ORG_ID	
DESCRIPTION_TEXT	
D_USERID_CODE	
D_LAST_UPDT_TS	

RLRA_RESULT_FK

CLDES_RESULT_FK

RESULT_LAB_FK

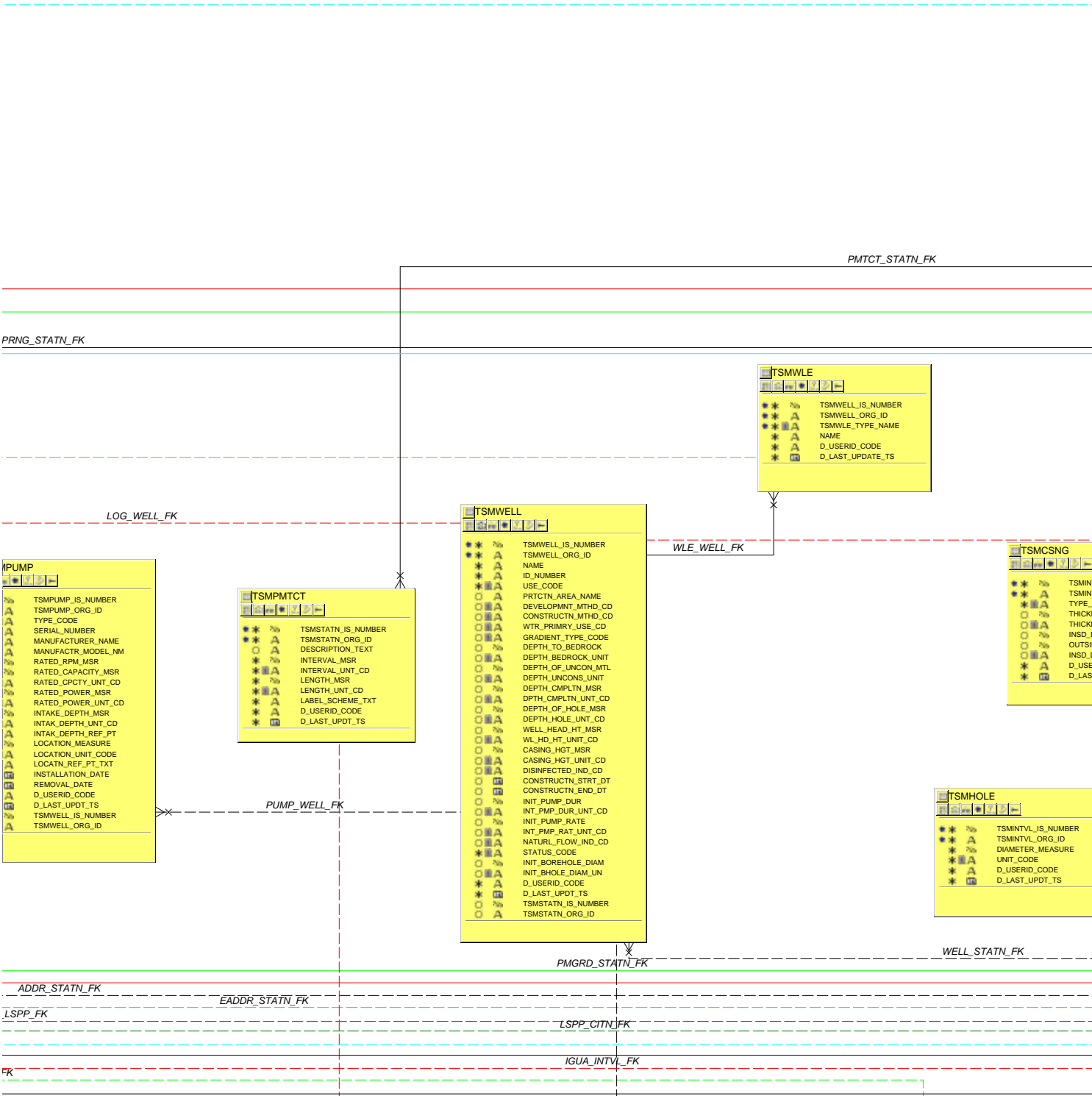
OAPCA_OAPA_FK

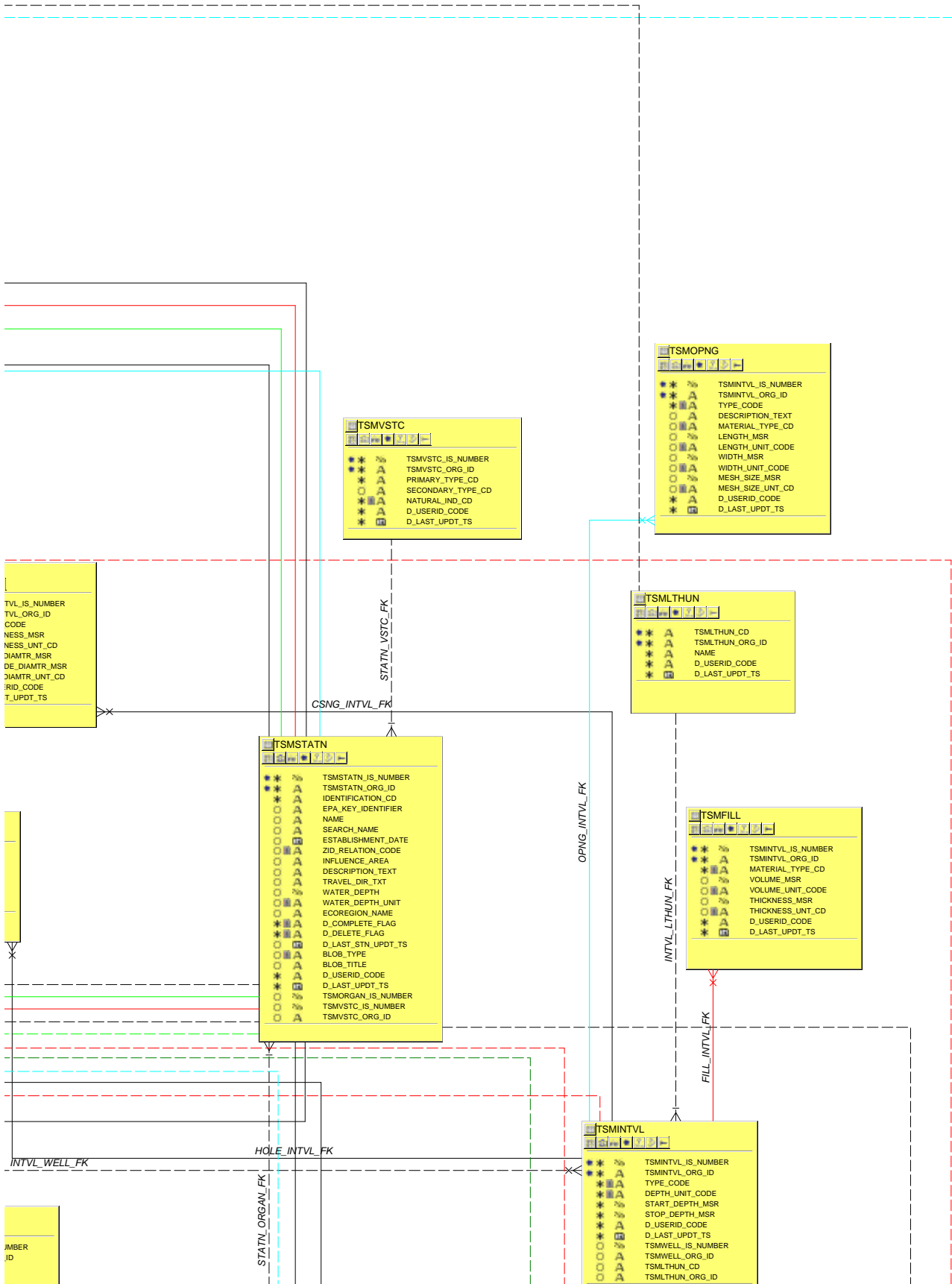
CHDEF_ANLPR_FK

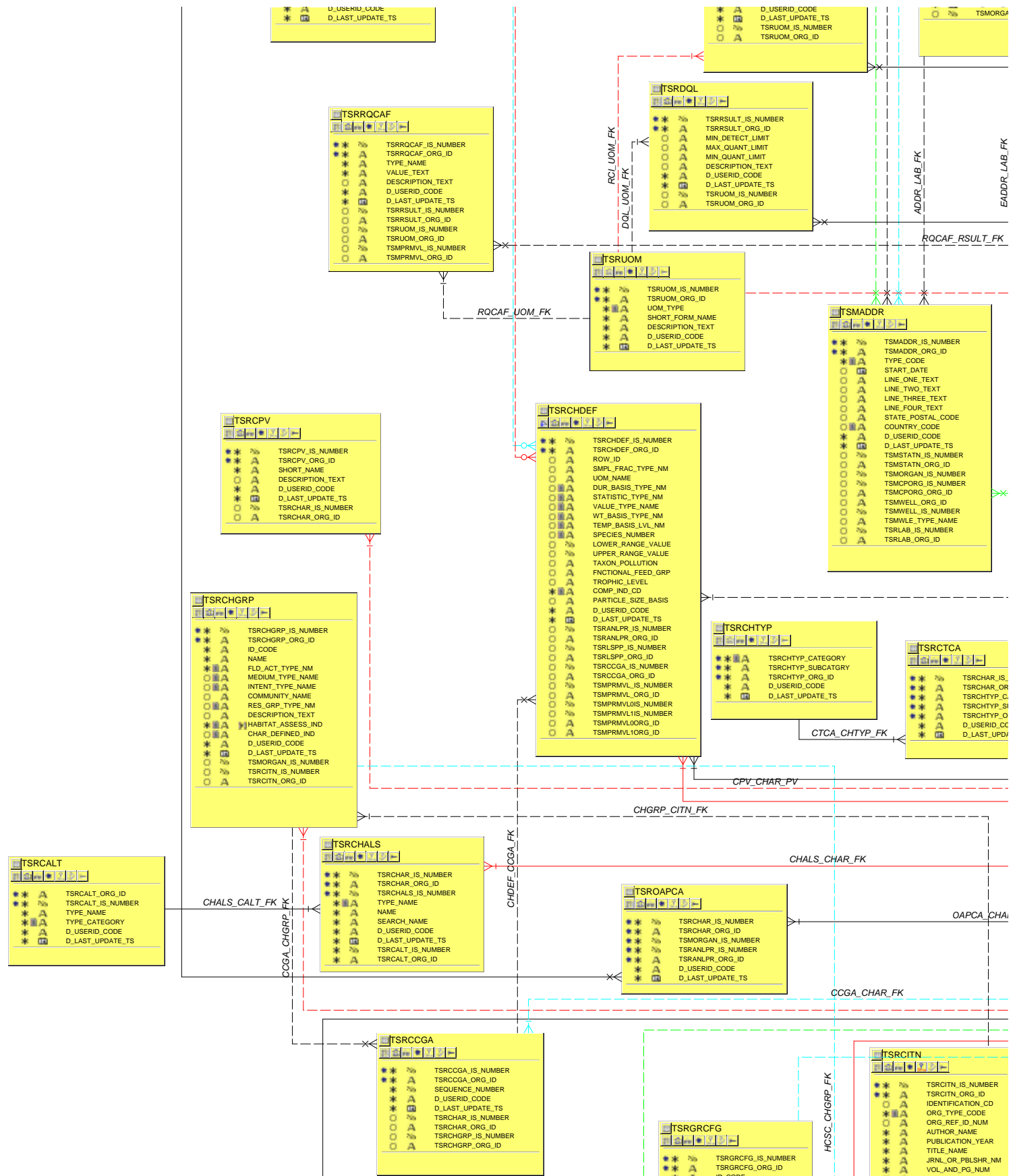
CHDEF

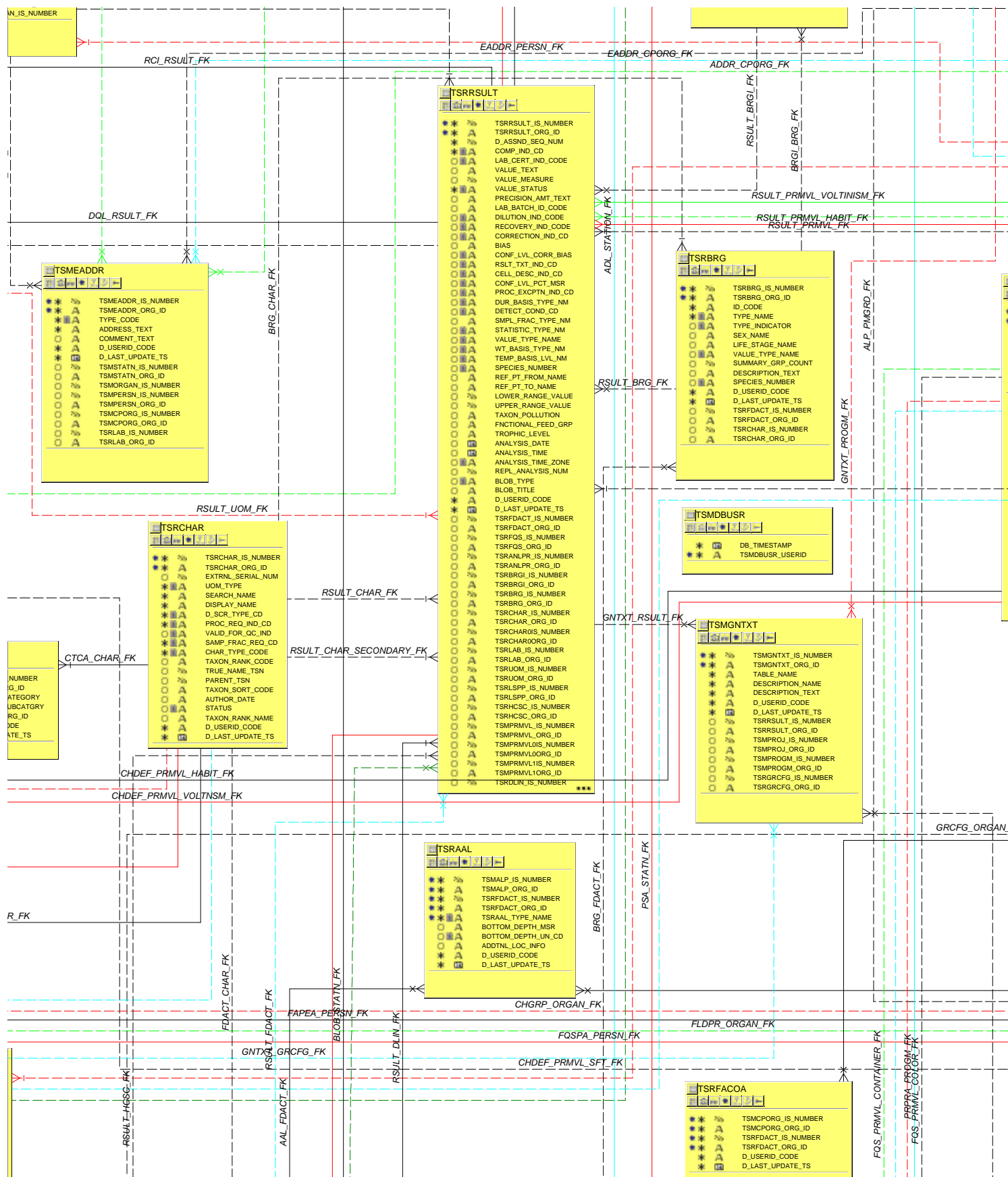
EADDR_ORGAN_I

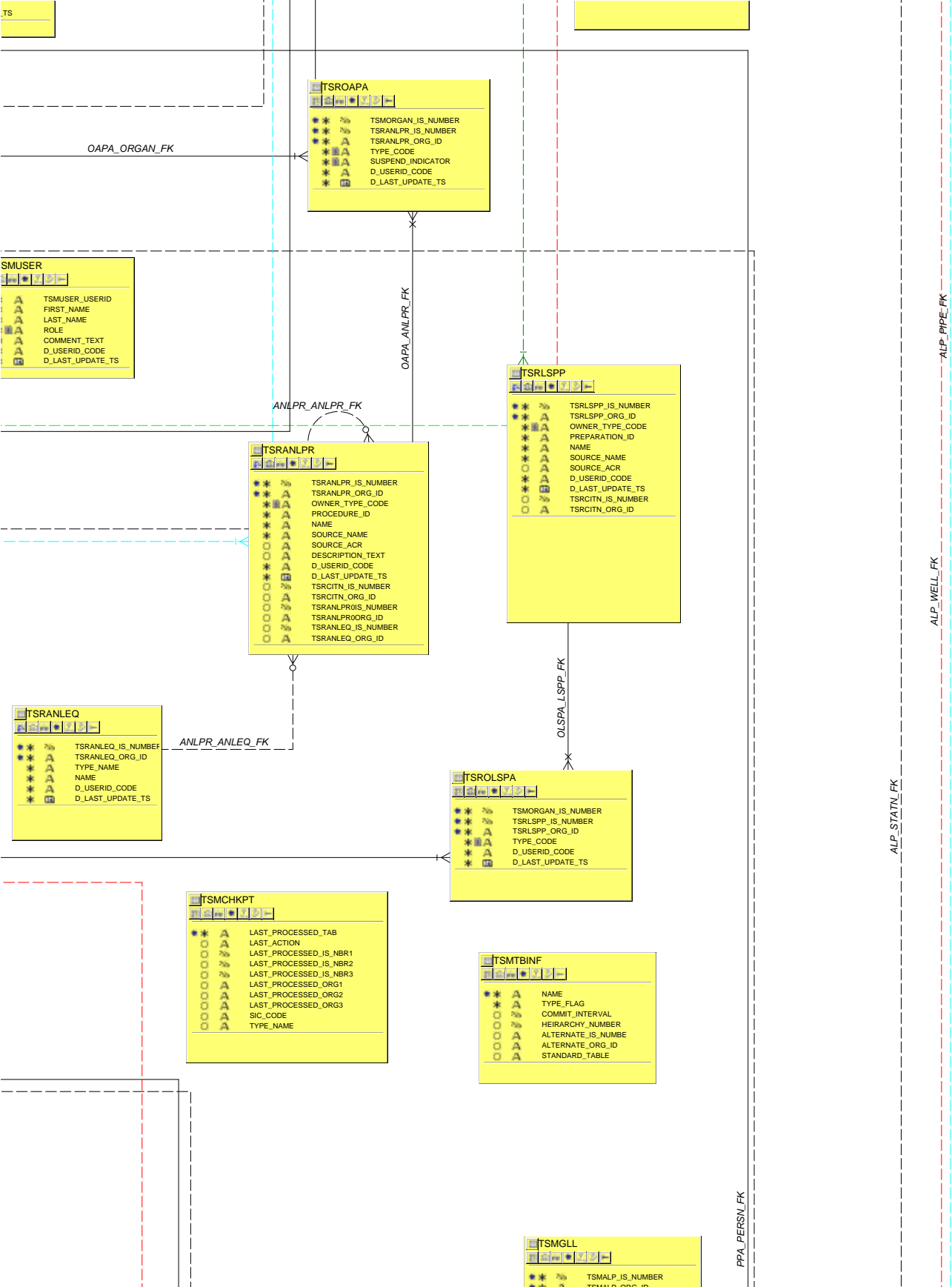
ADDR_ORGAN_FK

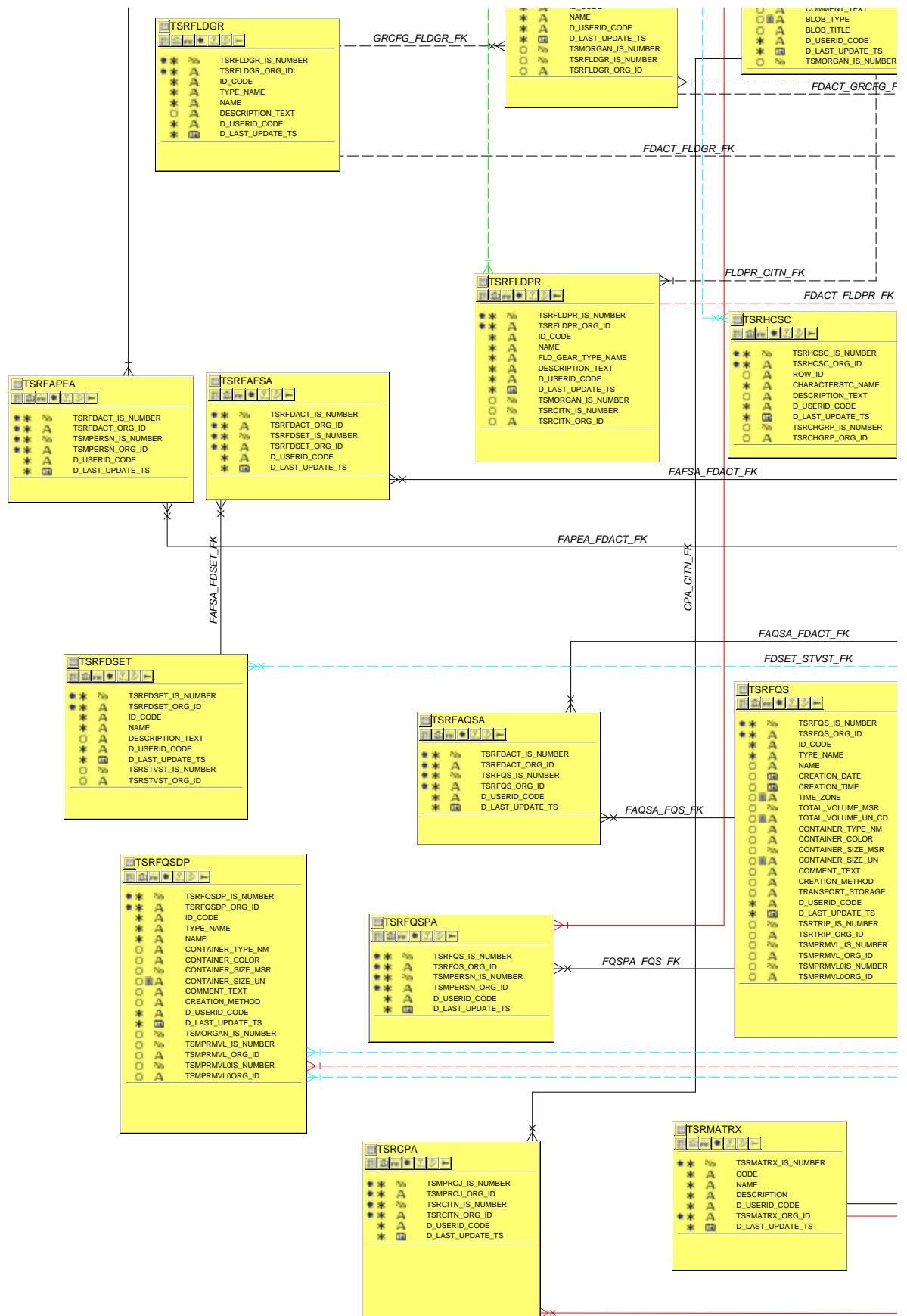


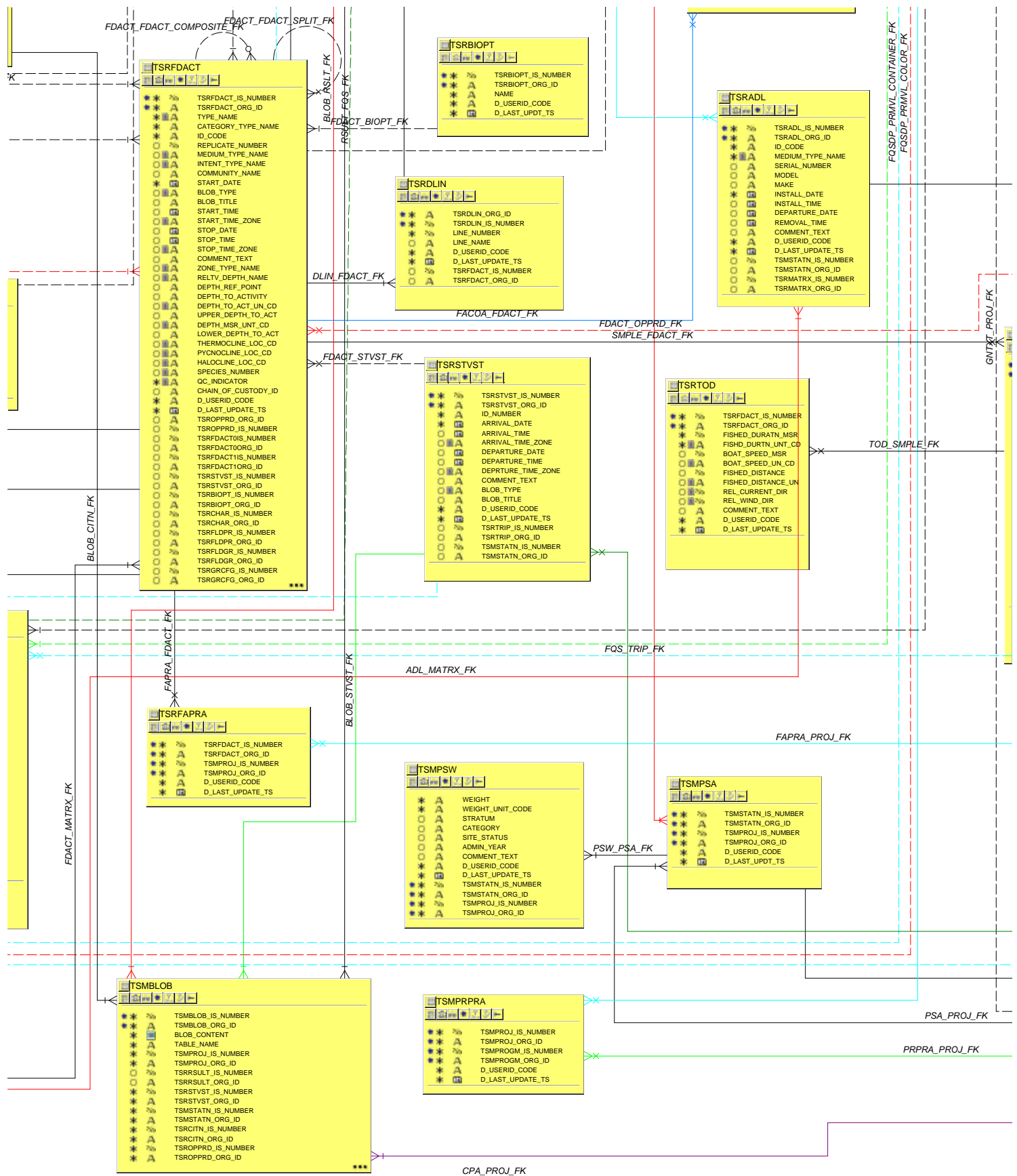












0	A	CONTAINER_SIZE_UN
0	A	TEMP_PRESRV_TYPE
0	A	PRESRV_STRGE_PRCOR
0	A	D_USERID_CODE
0	A	D_LAST_UPDATE_TS
0	A	TSMORGAN_IS_NUMBER
0	A	TSMPRMVL_IS_NUMBER
0	A	TSMPRMVL_ORG_ID
0	A	TSMPRMVL0IS_NUMBER
0	A	TSMPRMVL0ORG_ID
0	A	TSMPRMVL1IS_NUMBER
0	A	TSMPRMVL1ORG_ID

OPPRD_ADL_FK

FQSDP_OR

0	A	TSRTNOD
0	A	TSRFACT_IS_NUMBER
0	A	TSRFACT_ORG_ID
0	A	SMPUNG_DURATN_MSR
0	A	SMPUNG_DRTN_UNT_CD
0	A	ORIENTN_TO_CURRENT
0	A	REL_CURRENT_DIR
0	A	REL_WIND_DIR
0	A	COMMENT_TEXT
0	A	D_USERID_CODE
0	A	D_LAST_UPDATE_TS

0	A	START_TIME
0	A	STOP_DATE
0	A	STOP_TIME
0	A	BLOB_TYPE
0	A	BLOB_TITLE
0	A	COMMENT_TEXT
0	A	D_USERID_CODE
0	A	D_LAST_UPDATE_TS
0	A	TSRADL_IS_NUMBER
0	A	TSRADL_ORG_ID

0	A	END_TIME
0	A	END_TIME_ZONE
0	A	LEADER_NAME
0	A	VEHICLE_SHIP_NAME
0	A	TRIP_PLAN_TEXT
0	A	COMMENT_TEXT
0	A	SINGLE_PROJ_IND
0	A	D_USERID_CODE
0	A	D_LAST_UPDATE_TS
0	A	TSMORGAN_IS_NUMBER

0	A	TSRSMPL
0	A	TSRFACT_IS_NUMBER
0	A	TSRFACT_ORG_ID
0	A	TOTAL_VOLUME_MSR
0	A	TOTAL_VOLUME_UN_CD
0	A	TOTAL_WEIGHT_MSR
0	A	TOTAL_WEIGHT_UN_CD
0	A	DATA_FILE_NAME_LOC
0	A	CONTAINER_TYPE_NM
0	A	CONTAINER_COLOR
0	A	CONTAINER_SIZE_MSR
0	A	CONTAINER_SIZE_UN
0	A	TEMP_PRESERVN_TYPE
0	A	PARENT_IND_CODE
0	A	GEAR_DEPLOYMENT
0	A	TRANSPORT_STORAGE
0	A	PRESRV_STRGE_PRCOR
0	A	DURATION_UNITS
0	A	D_USERID_CODE
0	A	D_LAST_UPDATE_TS
0	A	TSMPRMVL_IS_NUMBER
0	A	TSMPRMVL_ORG_ID
0	A	TSMPRMVL0IS_NUMBER
0	A	TSMPRMVL0ORG_ID
0	A	TSMPRMVL1IS_NUMBER
0	A	TSMPRMVL1ORG_ID

TNOD_SAMPLE_FK

EOD_SAMPLE_FK

0	A	TSREOD
0	A	TSRFACT_IS_NUMBER
0	A	TSRFACT_ORG_ID
0	A	VOLTAGE_MEASURE
0	A	CURRENT_TYPE_CODE
0	A	AMPERAGE_MEASURE
0	A	PASS_COUNT
0	A	PASS_LENGTH_MSR
0	A	PASS_LENGTH_UN_CD
0	A	PULSE_RATE_MSR
0	A	COMMENT_TEXT
0	A	TOTAL_ENERGZD_TIME
0	A	ENERGZD_TIME_UNITS
0	A	D_USERID_CODE
0	A	D_LAST_UPDATE_TS

0	A	TSRPOPA
0	A	D_USERID_CODE
0	A	D_LAST_UPDATE_TS
0	A	TSROPPRD_ORG_ID
0	A	TSROPPRD_IS_NUMBER
0	A	TSMPROJ_IS_NUMBER
0	A	TSMPROJ_ORG_ID

0	A	TSRTSA
0	A	TSRTRIP_IS_NUMBER
0	A	TSRTRIP_ORG_ID
0	A	TSMSTATN_IS_NUMBER
0	A	TSMSTATN_ORG_ID
0	A	D_USERID_CODE
0	A	D_LAST_UPDATE_TS

0	A	TSMGEOPA
0	A	TSMGEOPA_IS_NUMBER
0	A	TSMGEOPA_ORG_ID
0	A	LAT_MIN_DEGREE
0	A	LAT_MAX_DEGREE
0	A	LONG_MIN_DEGREE
0	A	LONG_MAX_DEGREE
0	A	FIPS_COUNTY_CODE
0	A	COUNTRY_NAME
0	A	STATE_FIPS_CODE
0	A	STATE_NAME
0	A	STATE_POSTAL_CODE
0	A	COUNTRY_CODE
0	A	COUNTRY_NAME
0	A	COASTAL_IND_CD
0	A	GREAT_LAKE_IND_CD
0	A	D_USERID_CODE
0	A	D_LAST_UPDT_TS

ALP_NAL_FK

0	A	TSMPPRA
0	A	TSMPROJ_IS_NUMBER
0	A	TSMPROJ_ORG_ID
0	A	TSMPEPNS_IS_NUMBER
0	A	TSMPEPNS_ORG_ID
0	A	TSMPROLE_IS_NUMBER
0	A	TSMPROLE_ORG_ID
0	A	D_USERID_CODE
0	A	D_LAST_UPDATE_TS

0	A	TSMMD
0	A	TSMMD_IS_NUMBER
0	A	TSMMD_ORG_ID
0	A	ID_CODE
0	A	EDR_CODE
0	A	CATEGORY
0	A	SUBCATEGORY
0	A	DESCRIPTION
0	A	D_USERID_CODE
0	A	D_LAST_UPDATE_TS

0	A	TSMNAL
0	A	TSMNAL_CD
0	A	TSMNAL_STATE
0	A	TSMNAL_ORG_ID
0	A	NAME
0	A	D_USERID_CODE
0	A	D_LAST_UPDT_TS

0	A	TSMFHU
0	A	TSMFHU_IS_NUMBER
0	A	TSMFHU_ORG_ID
0	A	HYDROLOGIC_UNIT_I
0	A	TYPE_CODE
0	A	NAME
0	A	STATES_NAME
0	A	LAT_MAX_DEGREE
0	A	LAT_MIN_DEGREE
0	A	LONG_MAX_DEGREE
0	A	LONG_MIN_DEGREE
0	A	D_USERID_CODE
0	A	D_LAST_UPDT_TS

0	A	TSMVSC
0	A	TSMVSC_IS_NUMBER
0	A	TSMVSC_ORG_ID
0	A	NAME
0	A	DESCRIPTION_TEXT
0	A	CONTACT_PRSN_NAME
0	A	LOCATION_DESC_TEXT
0	A	D_USERID_CODE
0	A	D_LAST_UPDATE_TS
0	A	TSMPROJ_IS_NUMBER
0	A	TSMPROJ_ORG_ID

STVST_TSA_FK

0	A	TSMPCOA
0	A	TSMPROJ_IS_NUMBER
0	A	TSMPROJ_ORG_ID
0	A	TSMCPORG_IS_NUMBER
0	A	TSMCPORG_ORG_ID
0	A	D_USERID_CODE
0	A	D_LAST_UPDATE_TS

0	A	TSMPPA
0	A	TSMPROJ_IS_NUMBER
0	A	TSMPROJ_ORG_ID
0	A	TSMPEPNS_IS_NUMBER
0	A	TSMPEPNS_ORG_ID
0	A	D_USERID_CODE
0	A	D_LAST_UPDATE_TS

0	A	TSMPSRA
0	A	TSMSTATN_IS_NUMBER
0	A	TSMSTATN_ORG_ID
0	A	TSMPROJ_IS_NUMBER
0	A	TSMPROJ_ORG_ID
0	A	TSMPSR_IS_NUMBER
0	A	TSMPSR_ORG_ID
0	A	D_USERID_CODE
0	A	D_LAST_UPDATE_TS

0	A	TSMPSR
0	A	TSMPSR_IS_NUMBER
0	A	TSMPSR_ORG_ID
0	A	TYPE_NAME
0	A	D_USERID_CODE
0	A	D_LAST_UPDATE_TS

0	A	TSMPROJ
0	A	TSMPROJ_IS_NUMBER
0	A	TSMPROJ_ORG_ID
0	A	IDENTIFICATION_CD
0	A	NAME
0	A	START_DATE
0	A	PLANNED_DURATION
0	A	BLOB_TYPE
0	A	BLOB_TITLE
0	A	D_USERID_CODE
0	A	D_LAST_UPDT_TS
0	A	TSMORGAN_IS_NUMBER
0	A	PROJ_ORGAN_FK

BLOB_PROJ_FK

VSC_PSA_FK

PCOA_PROJ_FK

PPA_PROJ_FK

PSRA_PSR_FK

TSA_TRIP_FK

POPA_OPPRD_FK

TPA_TRIP_FK

PPRA_PPA_FK

